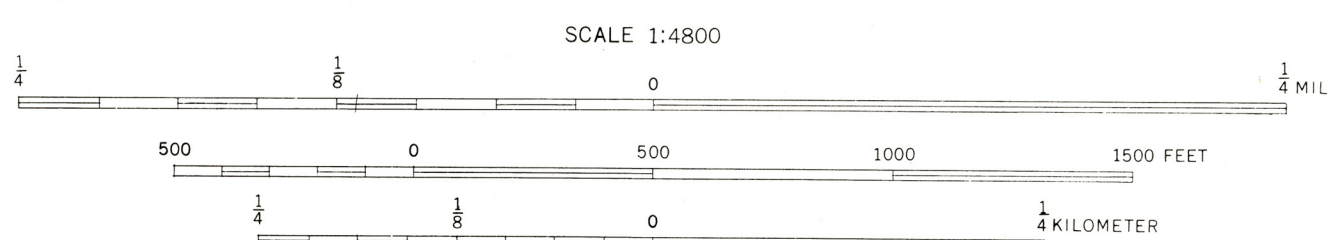
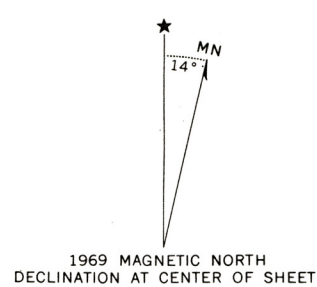
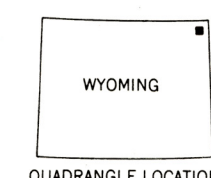


Mapped, edited, and published by the Geological Survey
Control by USGS and USC&GS
Topography by planetable methods 1933
Map revised in 1949 and 1969
Entire area lies within Devils Tower 1:62500 Quadrangle



CONTOUR INTERVAL 20 FEET
DOTTED LINES REPRESENT HALF INTERVAL CONTOUR
DATUM IS MEAN SEA LEVEL



INTERIOR-GEOLOGICAL SURVEY, RESTON, VIRGINIA - 1970

ROAD CLASSIFICATION

Medium-duty ——— Light-duty ———

Unimproved dirt - - - - - Trails - - - - -

DEVILS TOWER NATIONAL MONUMENT, WYO.

FOR SALE BY U. S. GEOLOGICAL SURVEY, DENVER, COLORADO 80225, OR RESTON, VIRGINIA 22092

1969